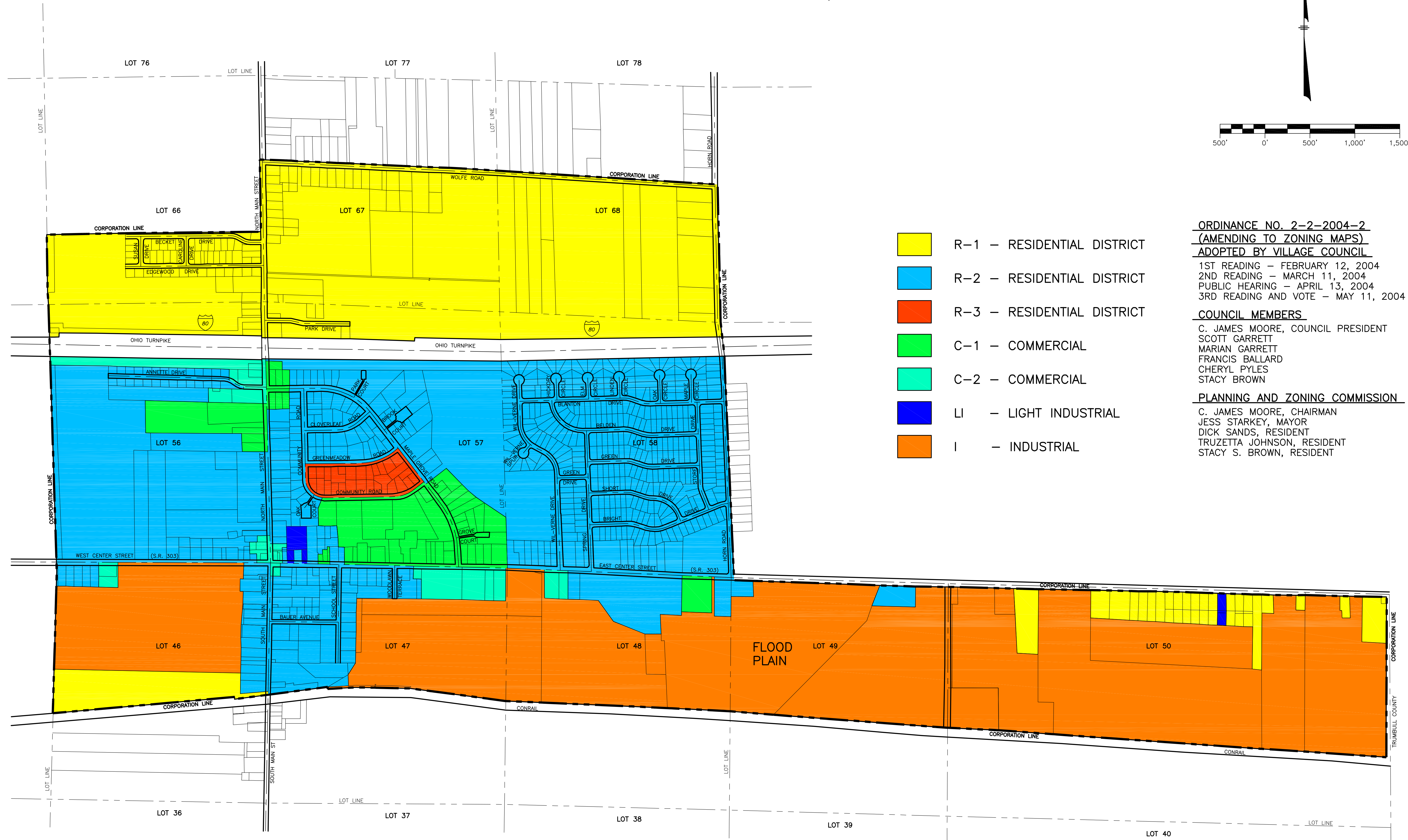
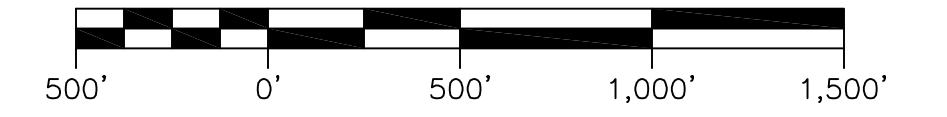
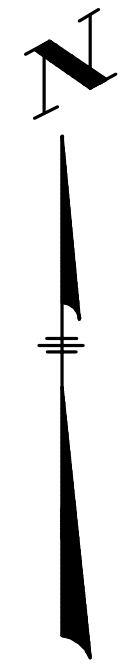


ZONING MAP VILLAGE OF WINDHAM, OHIO



- R-1 – RESIDENTIAL DISTRICT
- R-2 – RESIDENTIAL DISTRICT
- R-3 – RESIDENTIAL DISTRICT
- C-1 – COMMERCIAL
- C-2 – COMMERCIAL
- LI – LIGHT INDUSTRIAL
- I – INDUSTRIAL

ORDINANCE NO. 2-2-2004-2
(AMENDING TO ZONING MAPS)
ADOPTED BY VILLAGE COUNCIL
 1ST READING – FEBRUARY 12, 2004
 2ND READING – MARCH 11, 2004
 PUBLIC HEARING – APRIL 13, 2004
 3RD READING AND VOTE – MAY 11, 2004

COUNCIL MEMBERS
 C. JAMES MOORE, COUNCIL PRESIDENT
 SCOTT GARRETT
 MARIAN GARRETT
 FRANCIS BALLARD
 CHERYL PYLES
 STACY BROWN

PLANNING AND ZONING COMMISSION
 C. JAMES MOORE, CHAIRMAN
 JESS STARKEY, MAYOR
 DICK SANDS, RESIDENT
 TRUZETTA JOHNSON, RESIDENT
 STACY S. BROWN, RESIDENT